

APPENDIX U

LONG-TERM NOISE MEASUREMENT DATA

**Noise Levels at LT-1
East Property Line of Desalination Plant Site A-2 - 300 feet North of Delaware Ave.
November 21-22, 2011**

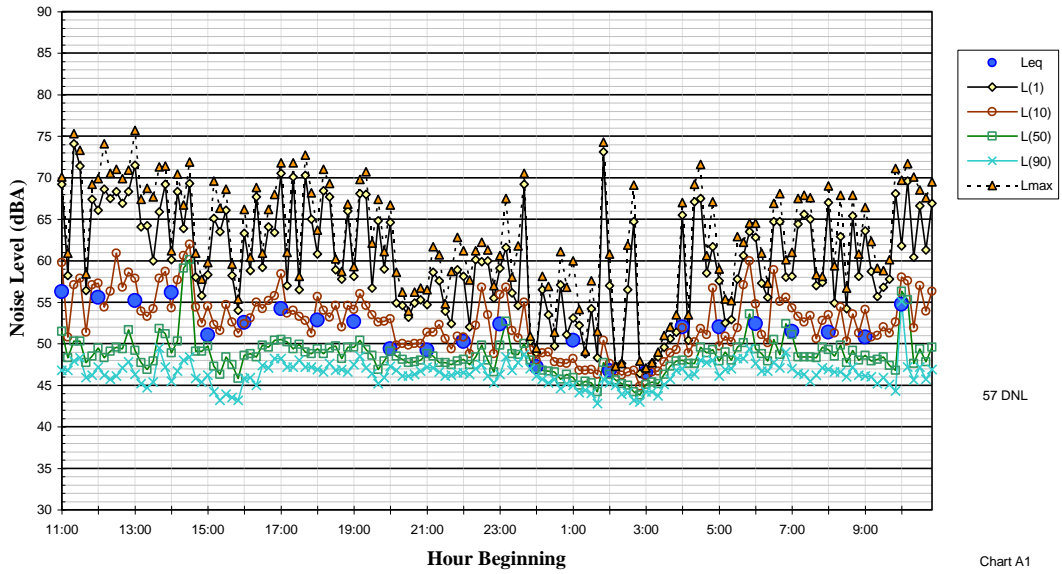


Chart A1

**Noise Levels at LT-2
Modesto Avenue east of Auburn Avenue
November 7-8, 2011**

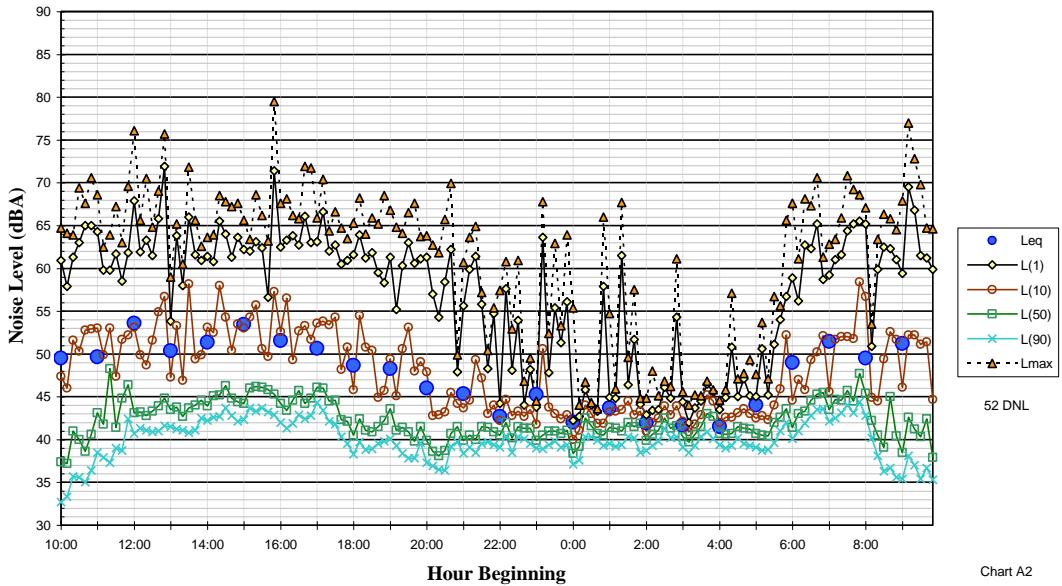


Chart A2

Noise Levels at LT-3
 ~50 feet west of the Center of Swift Street (across from #342) below Delaware Avenue
 November 7-8, 2011

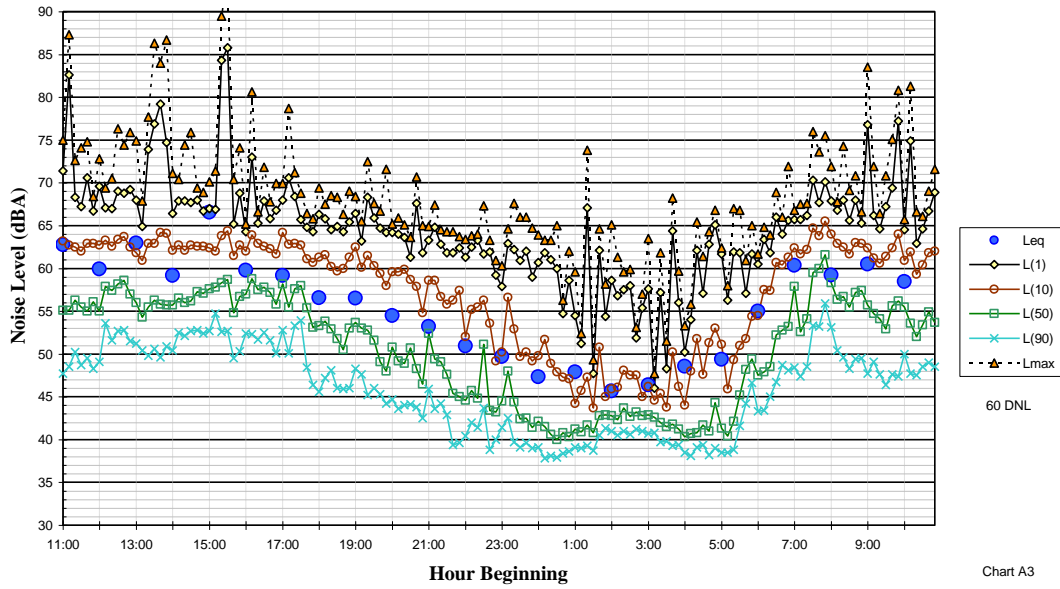


Chart A3

Noise Levels at LT-4
 131 Merced Street, between Modesto Avenue and West Cliff Dr.
 November 7-8, 2011

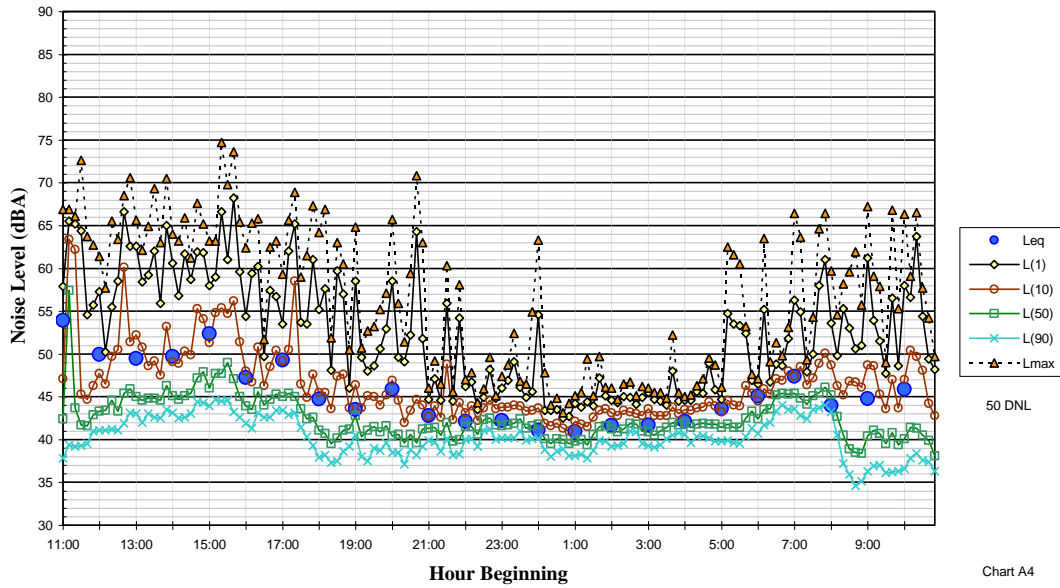


Chart A4

Noise Levels at LT-5
 ~70 feet from the Center of Woodrow Avenue and
 ~110 feet from the Center of W. Cliff Drive
 November 7-8, 2011

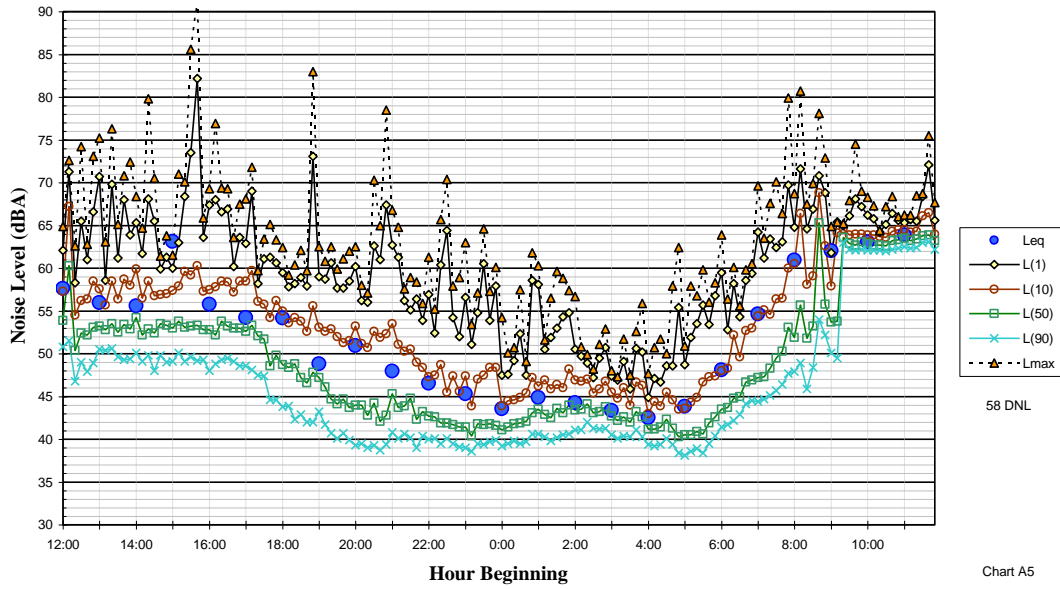


Chart A5

Noise Levels at LT-6
 Edgewood Beach Motel - East Side of Lower Parking Lot Overlooking Beach St.
 November 8-9, 2011

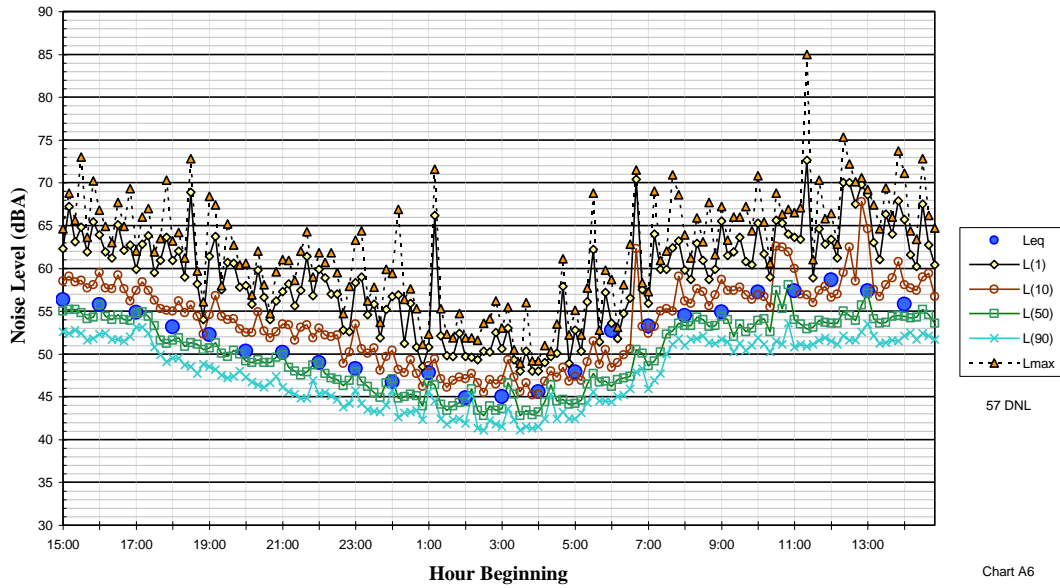


Chart A6

Noise Levels at LT-7
Morrissey Pump Station Site On Trevethan Ave. about 150 feet from edge of Morrissey
Ave./State Route 1 Corridor
November 8-9, 2011

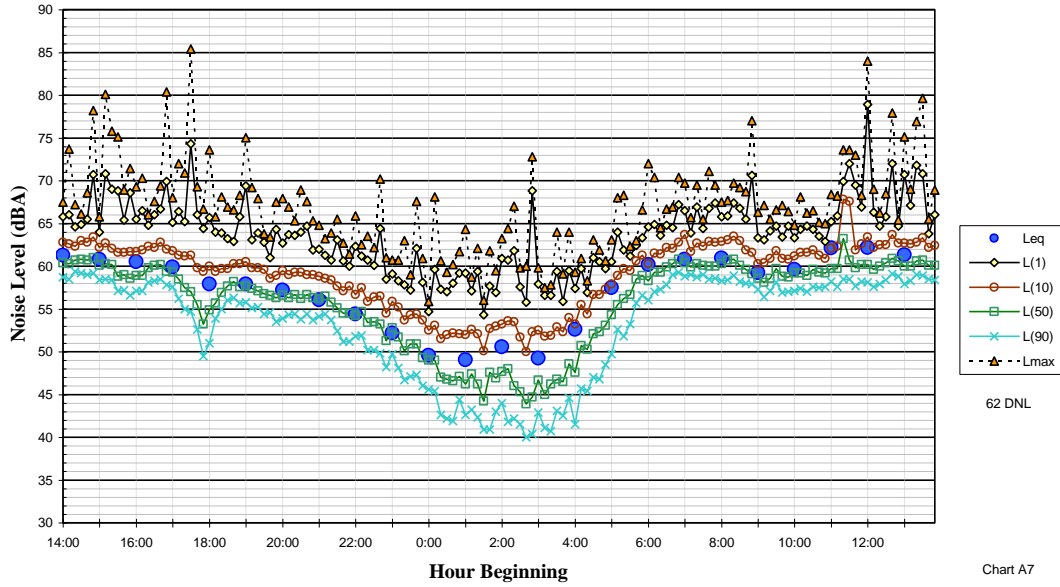


Chart A7

Noise Levels at LT-8
Park Way 150 feet north of Prospect Heights
November 8-9, 2011

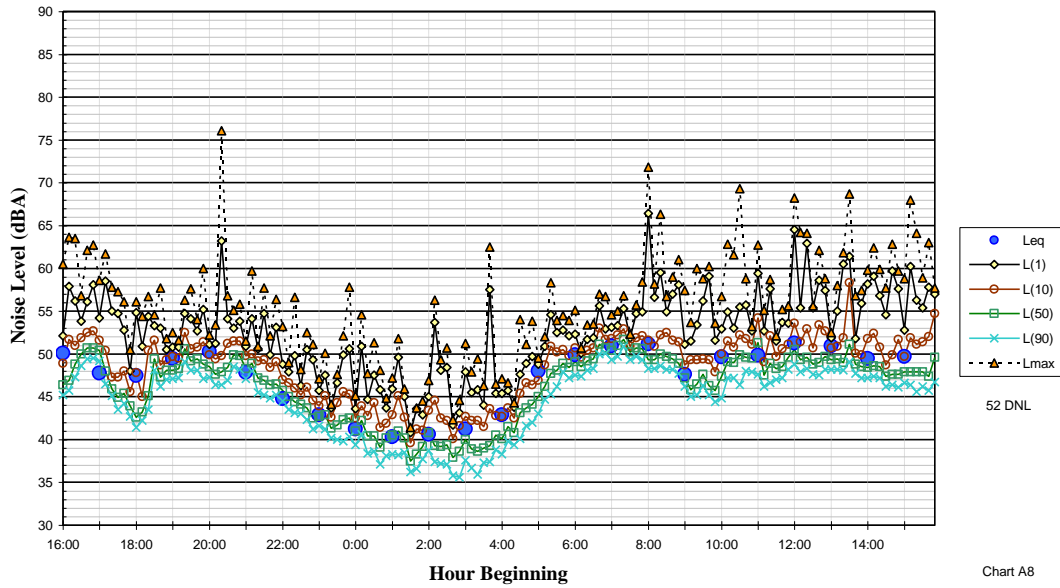


Chart A8